





# MUNICIPALITY OF TWO BORDERS

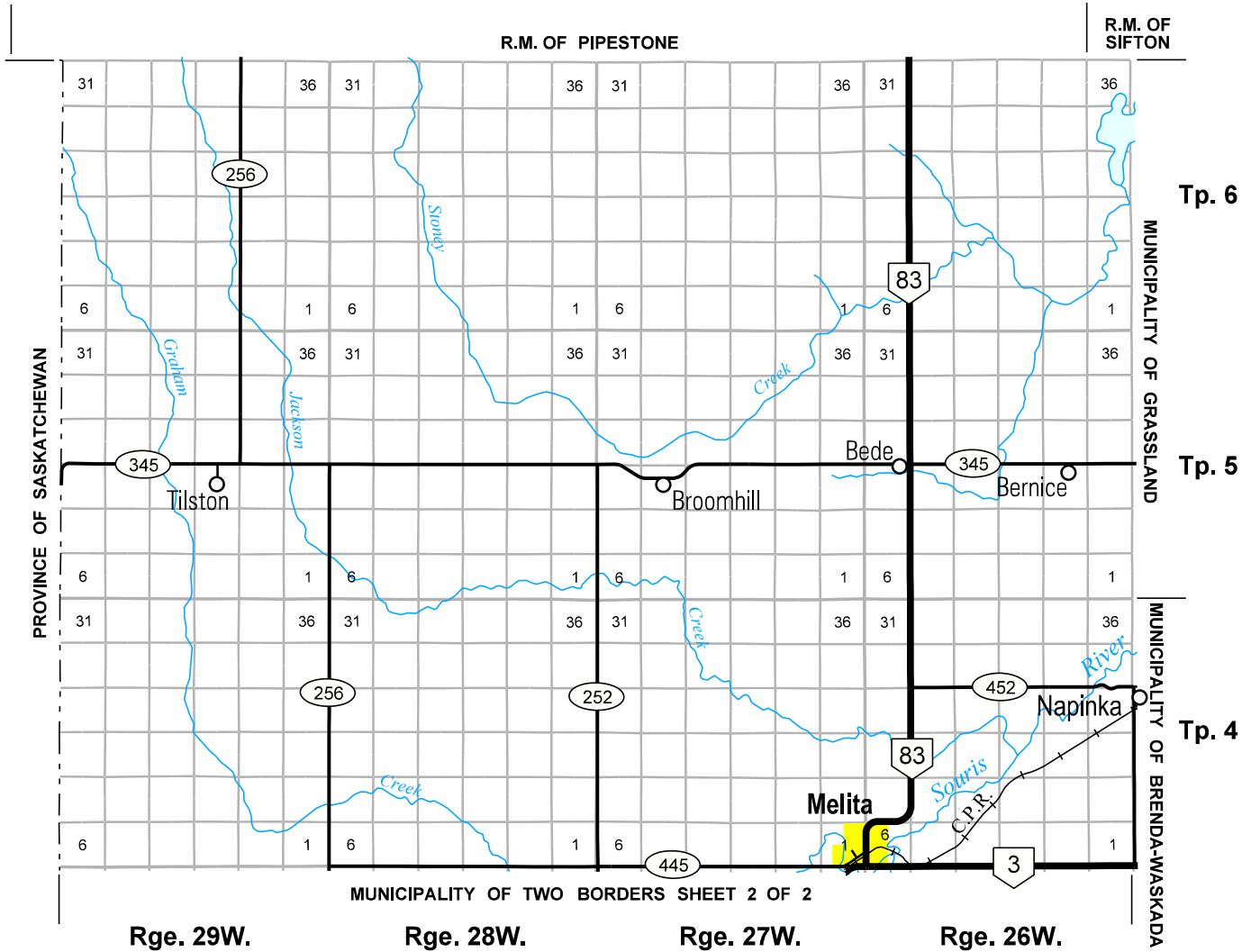
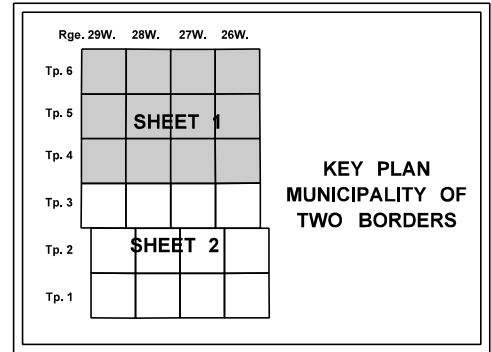


0 5  
SCALE IN KILOMETRES

PROVINCE OF MANITOBA  
INFRASTRUCTURE  
HIGHWAY PLANNING AND DESIGN BRANCH  
GEOGRAPHIC & RECORDS MANAGEMENT SECTION  
WINNIPEG  
JANUARY 1, 2015

## LEGEND

- PROVINCIAL TRUNK HIGHWAYS ..... 
- PROVINCIAL ROADS ..... 
- ACCESS ROADS ..... 
- RAILWAYS ..... 



MUNICIPALITY OF TWO BORDERS SHEET 2 OF 2

Rge. 29W.

Rge. 28W.

Rge. 27W.

Rge. 26W.

# MUNICIPALITY OF TWO BORDERS



0 5  
SCALE IN KILOMETRES

PROVINCE OF MANITOBA  
INFRASTRUCTURE  
HIGHWAY PLANNING AND DESIGN BRANCH  
GEOGRAPHIC & RECORDS MANAGEMENT SECTION  
WINNIPEG  
JANUARY 1, 2015

**LEGEND**

- PROVINCIAL TRUNK HIGHWAYS ..... 83
- PROVINCIAL ROADS ..... 252
- ACCESS ROADS .....
- RAILWAYS .....

