





R.M. OF ALONSA



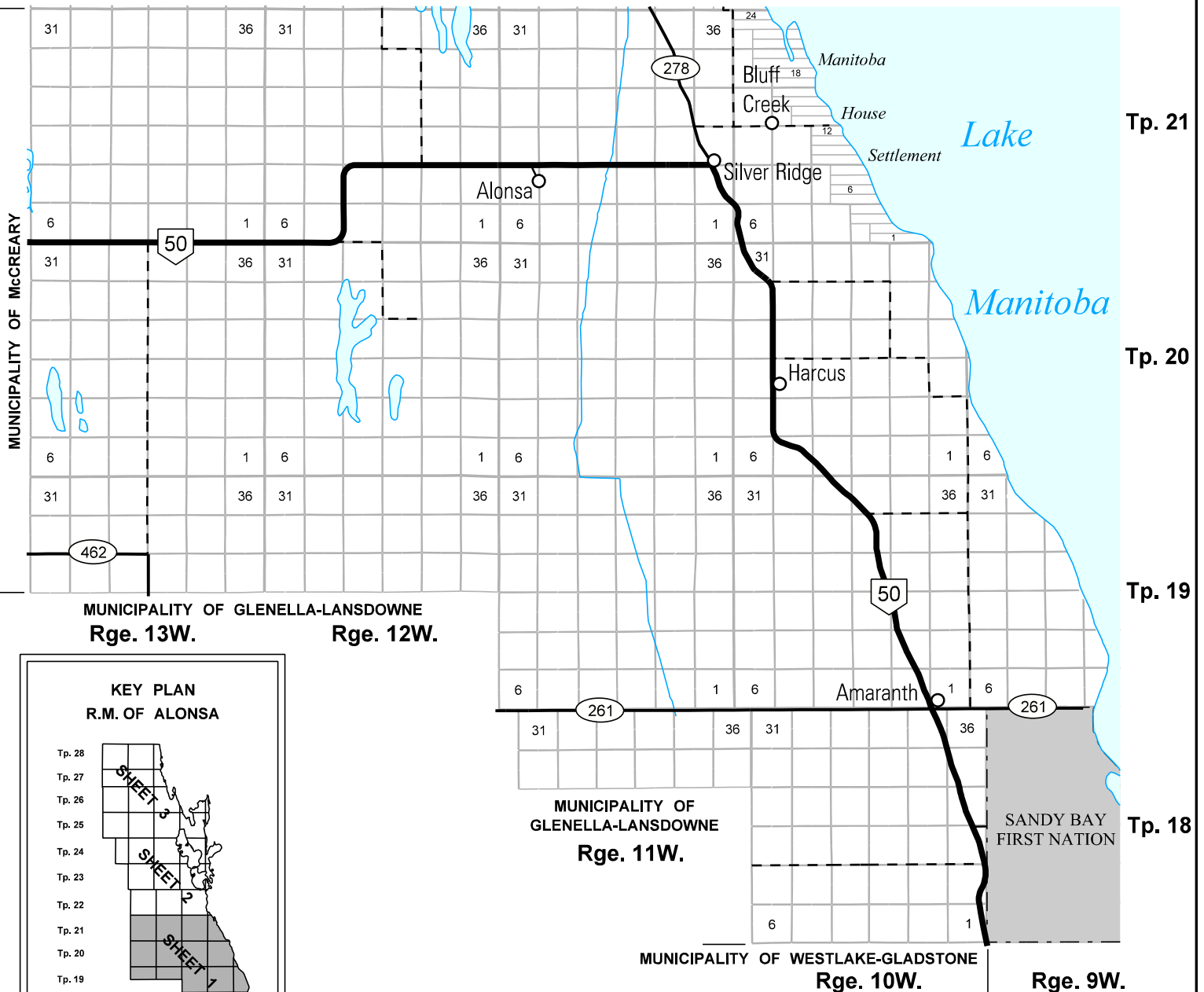
0 5
SCALE IN KILOMETRES

PROVINCE OF MANITOBA
INFRASTRUCTURE
HIGHWAY PLANNING AND DESIGN BRANCH
GEOGRAPHIC & RECORDS MANAGEMENT SECTION
WINNIPEG
JANUARY 1, 2015

LEGEND

- PROVINCIAL TRUNK HIGHWAYS  ACCESS ROADS 
- PROVINCIAL ROADS  MAIN MARKET ROADS 

R.M. OF ALONSA SHEET 2 OF 3

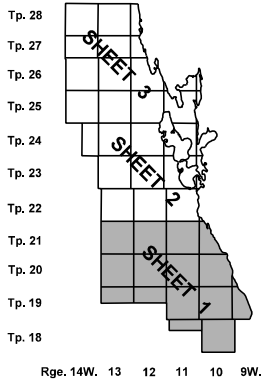


MUNICIPALITY OF GLENELLA-LANSDOWNE
Rge. 13W. Rge. 12W.

MUNICIPALITY OF GLENELLA-LANSDOWNE
Rge. 11W.

MUNICIPALITY OF WESTLAKE-GLADSTONE
Rge. 10W. Rge. 9W.

KEY PLAN R.M. OF ALONSA





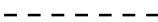
R.M. OF ALONSA

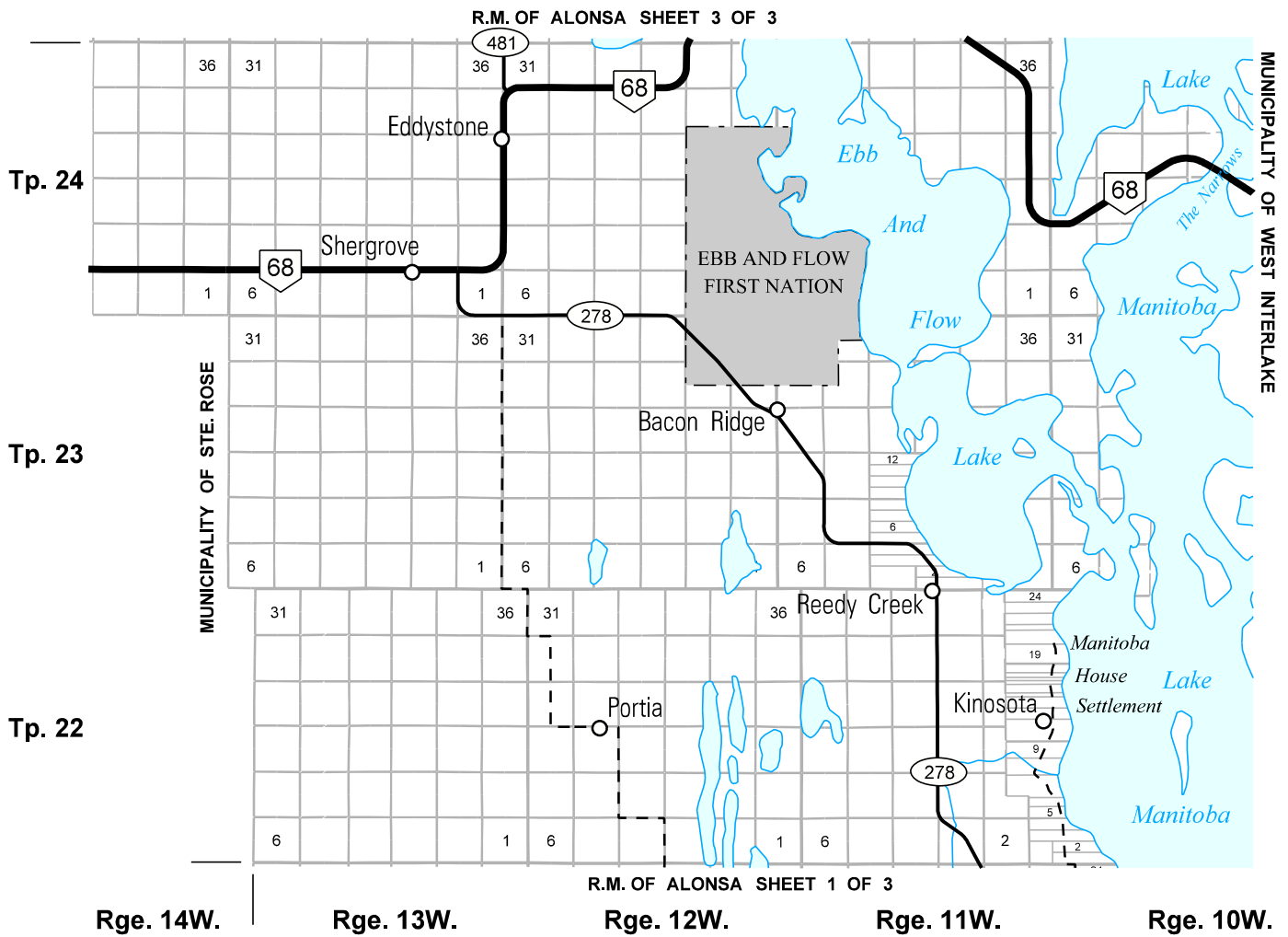
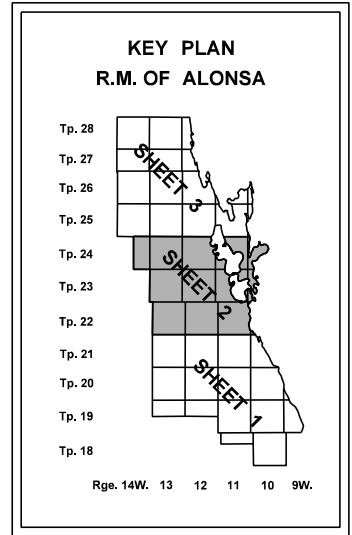


0 5
SCALE IN KILOMETRES

PROVINCE OF MANITOBA
INFRASTRUCTURE
HIGHWAY PLANNING AND DESIGN BRANCH
GEOGRAPHIC & RECORDS MANAGEMENT SECTION
WINNIPEG
JANUARY 1, 2015

LEGEND

- PROVINCIAL TRUNK HIGHWAYS 
- PROVINCIAL ROADS 
- MAIN MARKET ROADS 





R.M. OF ALONSA



0 5
SCALE IN KILOMETRES

PROVINCE OF MANITOBA
INFRASTRUCTURE
HIGHWAY PLANNING AND DESIGN BRANCH
GEOGRAPHIC & RECORDS MANAGEMENT SECTION
WINNIPEG
JANUARY 1, 2015

LEGEND

- PROVINCIAL TRUNK HIGHWAYS 
- PROVINCIAL ROADS 
- MAIN MARKET ROADS 